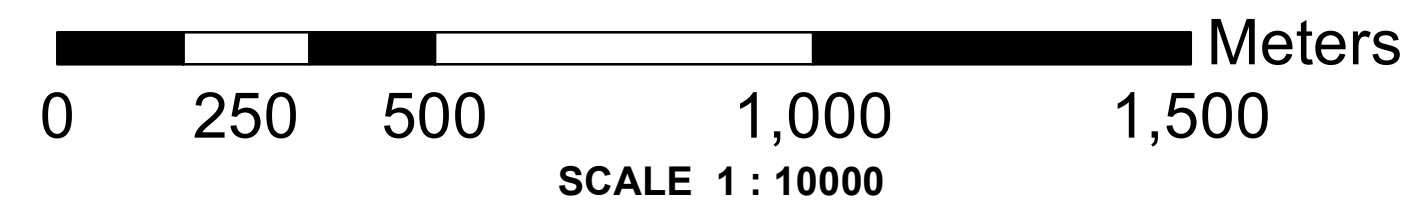



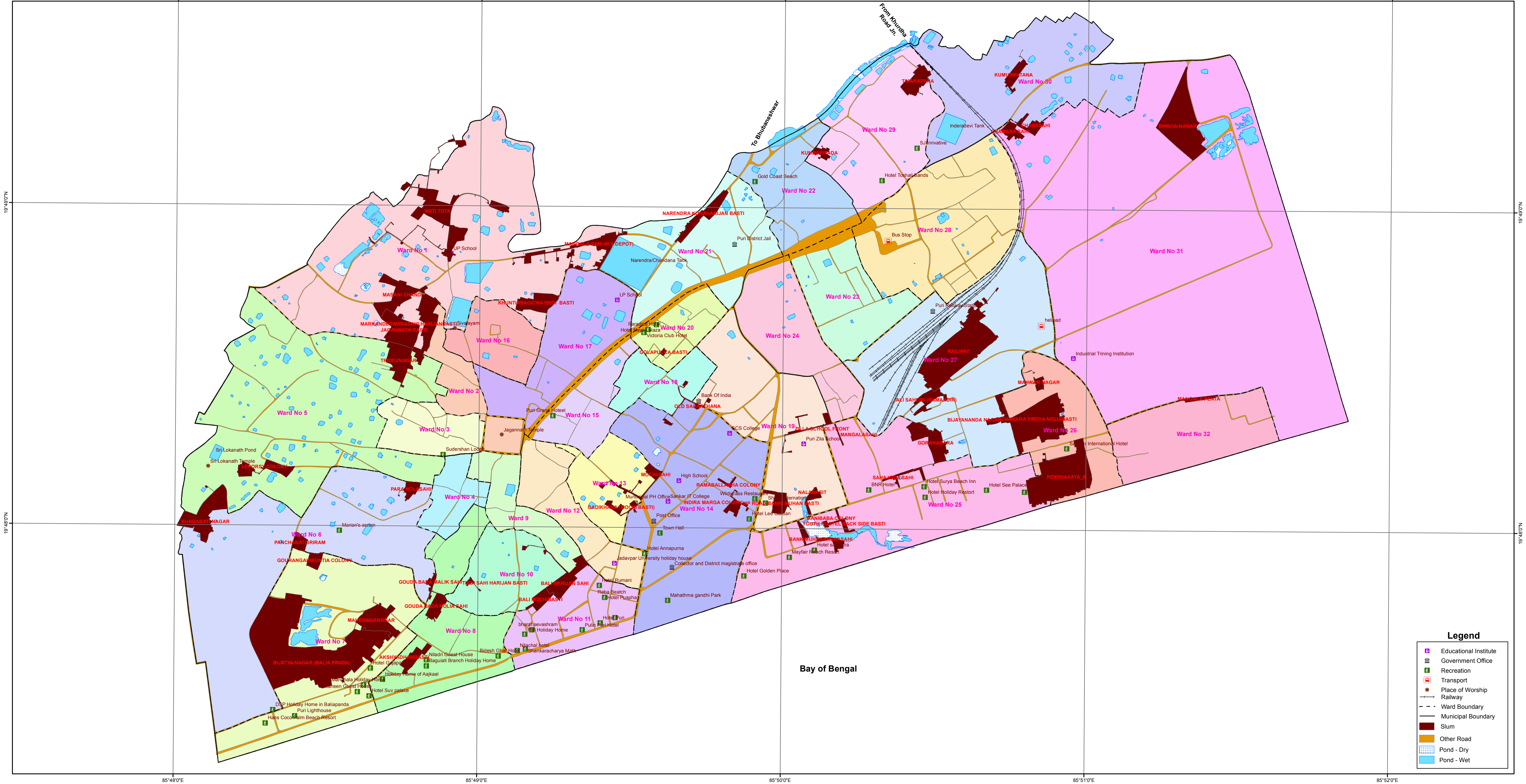
# CITY BASE MAP OF PURI, ODISHA

## GIS MAPPING, SURVEY OF SLUMS AND INTEGRATION OF MIS DATA WITH GIS

Under Rajiv Awas Yojana (RAY)

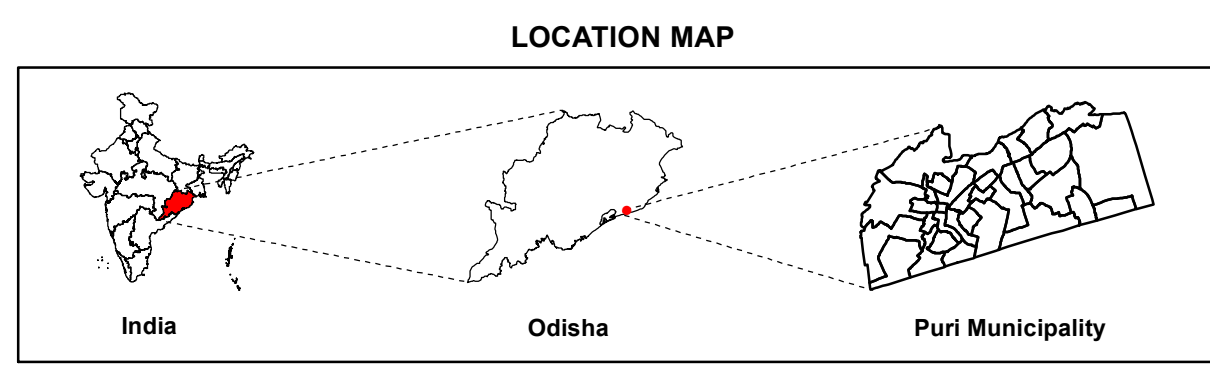


85°48'0"E      85°49'0"E      85°50'0"E      85°51'0"E      85°52'0"E



**Legend**

- Educational Institute
- Government Office
- Recreation
- Transport
- Place of Worship
- Railway
- Ward Boundary
- Municipal Boundary
- Slum
- Other Road
- Pond - Dry
- Pond - Wet



Prepared for:  
**PURI MUNICIPALITY**  
 PURI-752001, ODISHA

Prepared by:  
**REMOTE SENSING INSTRUMENTS**  
 (An ISO 9001:2008 Company)  
 Plot # 7, Type - I, Industrial Estate, Kukatpally,  
 HYDERABAD - 500072